Site Map on Satellite Imagery - 0.4 Miles Wide

S Carriage Sq, Salt Lake City, Utah, 84129
Rings: 1 mile radii

City Of Taylorsville
Latitude: 40.68140
Longitude: -111.94071

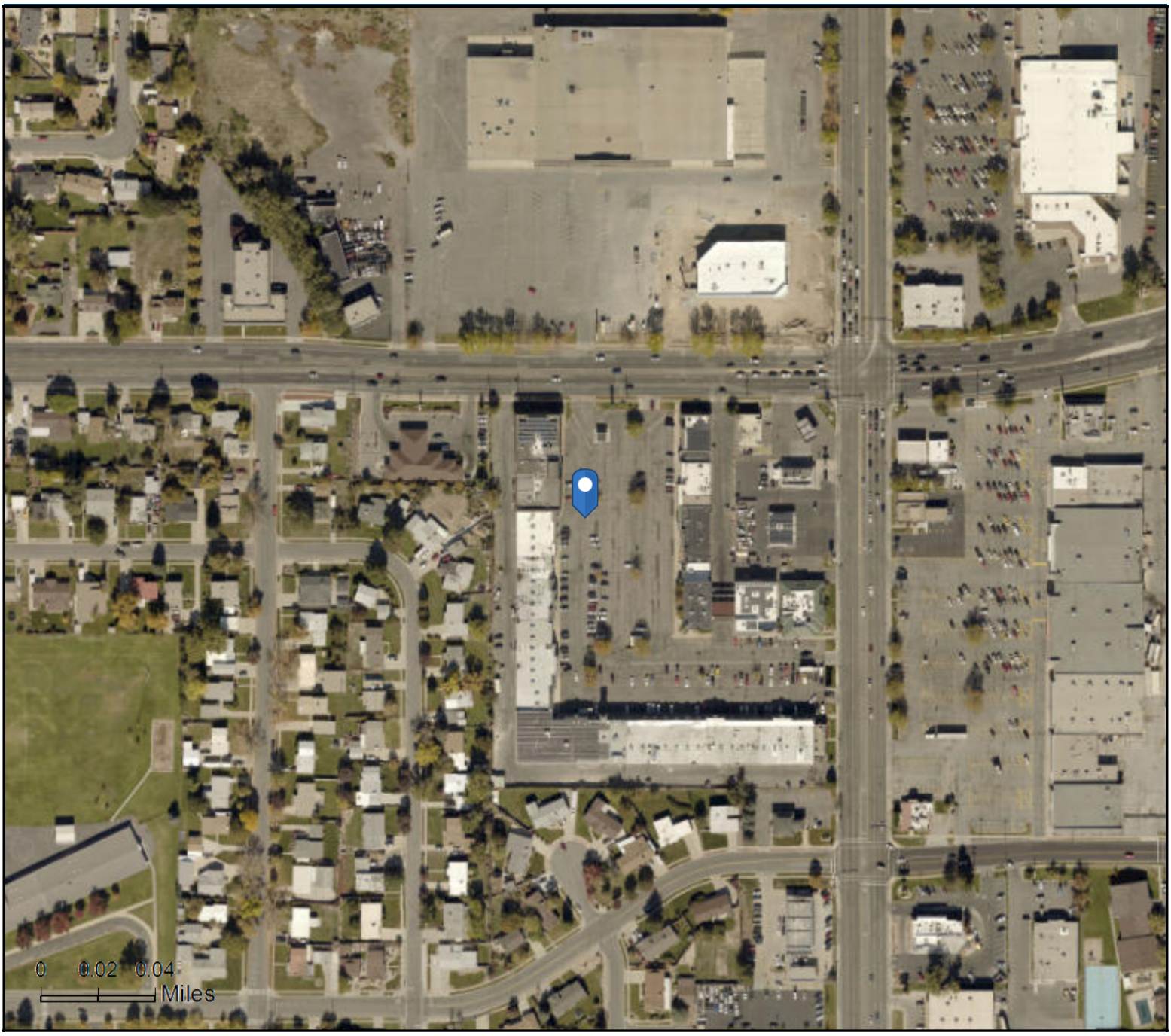

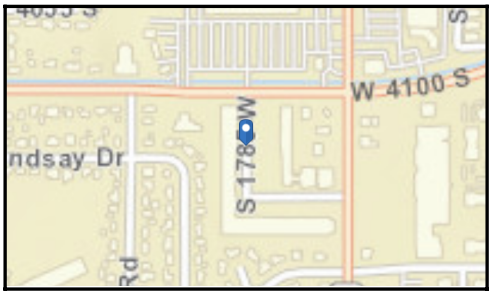

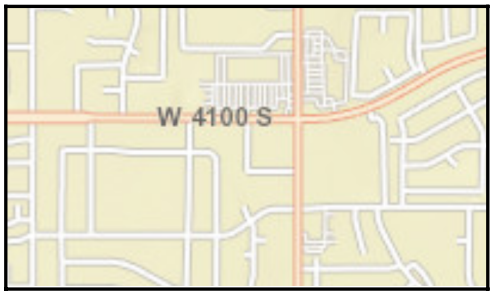

Source: ArcGIS Online World Imagery Basemap

June 27, 2019

©2019 Esri