Site Map on Satellite Imagery - 0.4 Miles Wide

Taylors Landing
2490 W 4700 S, Salt Lake City, Utah, 84129
Rings: 1, 3, 5 mile radii

City Of Taylorsville
Latitude: 40.66769
Longitude: -111.95479



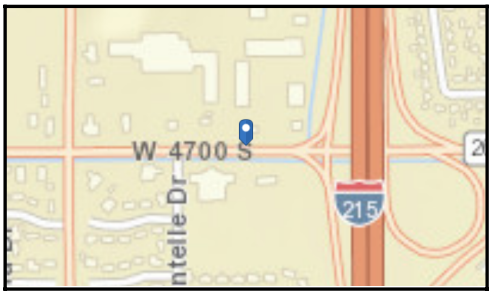

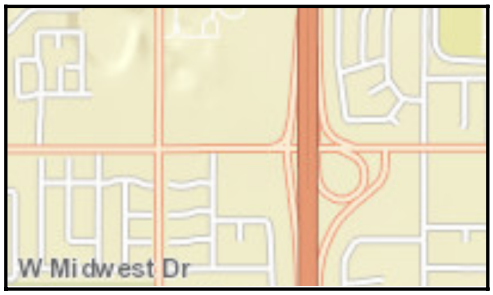

Source: ArcGIS Online World Imagery Basemap

June 28, 2019

©2019 Esri